# Superstition Springs Community Master Assn. Neighborhood # 66

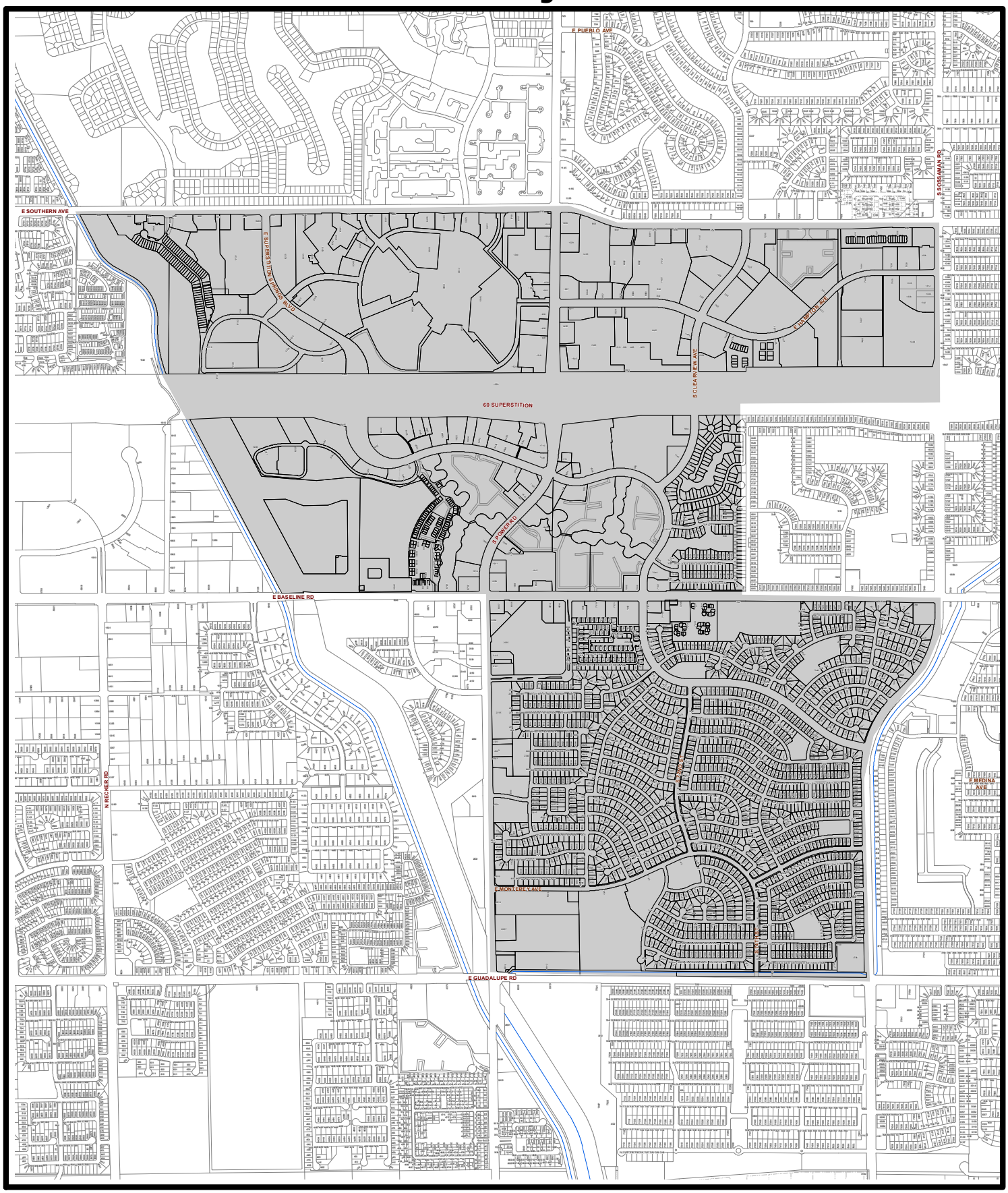


The City of Mesa makes no claims concerning the accuracy of the data provided nor assumes any liability resulting from the use of the information herein. The data provided is the property of the City of Mesa and is not to be distributed in any form nor used in any manner not authorized by the City of Mesa in writing.
COPYRIGHT 1988, 2015 CITY OF MESA, ARIZONA

Map prepared on Thursday, March 24, 2016 by the Neighborhood Outreach Office.

0 650 1,300 2,600 Feet

N W E S

# Superstition Springs Community Master Assn. Neighborhood # 66 Quarter Section 87C

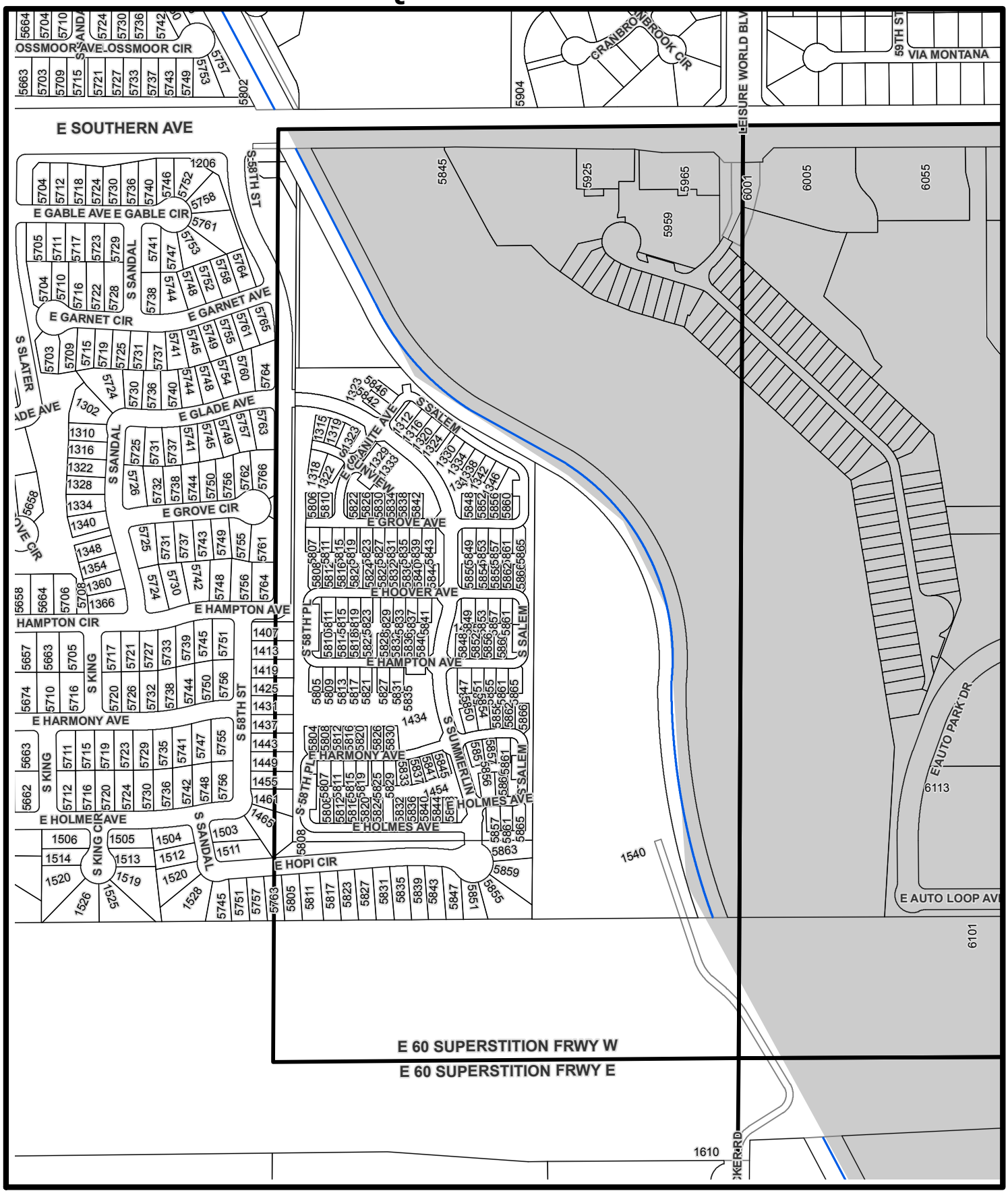


The City of Mesa makes no claims concerning the accuracy of the data provided nor assumes any liability resulting from the use of the information herein. The data provided is the property of the City of Mesa and is not to be distributed in any form nor used in any manner not authorized by the City of Mesa in writing.
COPYRIGHT 1988, 2015 CITY OF MESA, ARIZONA

Map prepared on Thursday, March 24, 2016 by the Neighborhood Outreach Office.

0 145 290 580 Feet

# Superstition Springs Community Master Assn. Neighborhood # 66 Quarter Section 95A

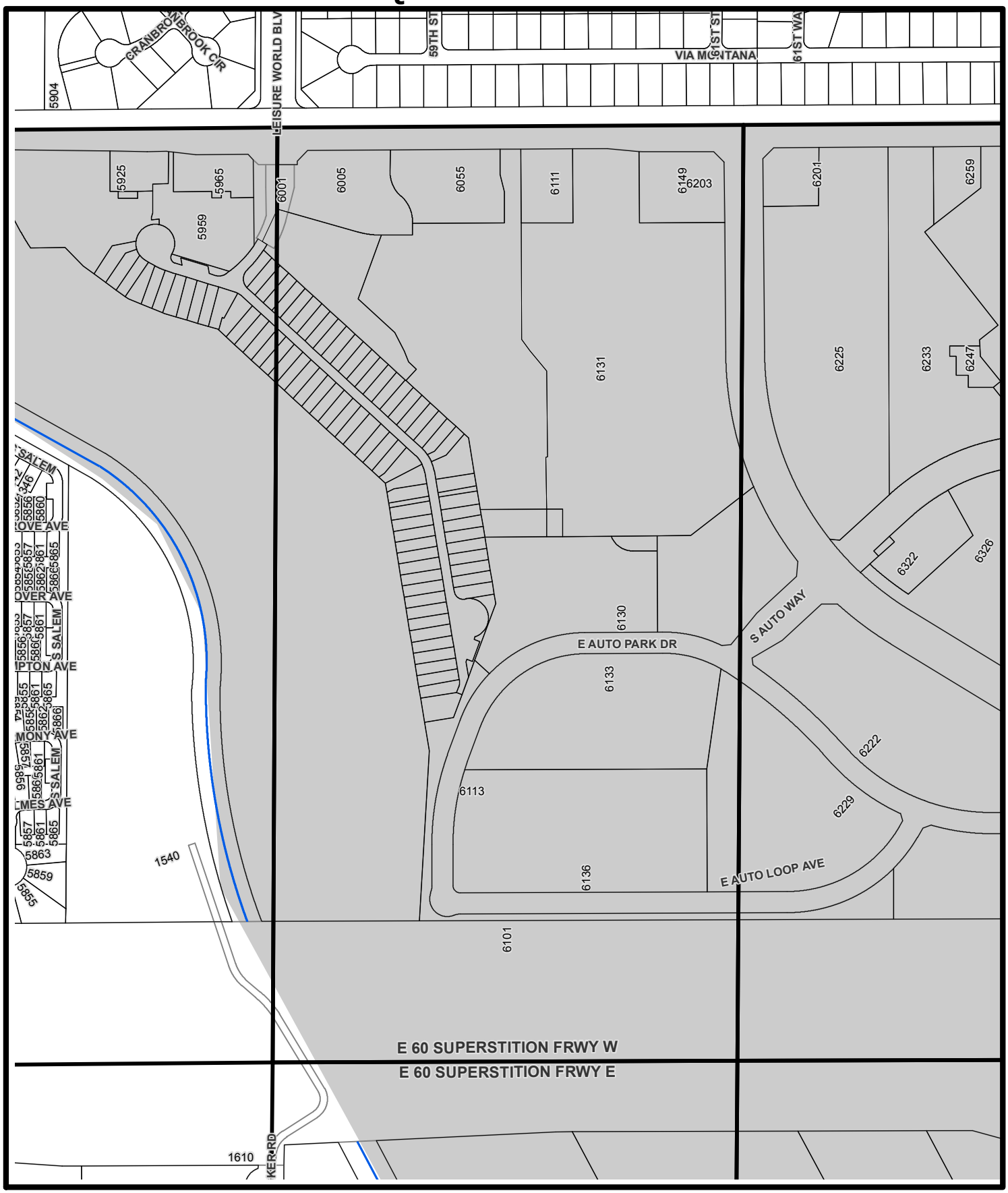


The City of Mesa makes no claims concerning the accuracy of the data provided nor assumes any liability resulting from the use of the information herein. The data provided is the property of the City of Mesa and is not to be distributed in any form nor used in any manner not authorized by the City of Mesa in writing.
COPYRIGHT 1988, 2015 CITY OF MESA, ARIZONA

Map prepared on Thursday, March 24, 2016 by the Neighborhood Outreach Office.

0 145 290 580 Feet

# Superstition Springs Community Master Assn. Neighborhood # 66 Quarter Section 95A

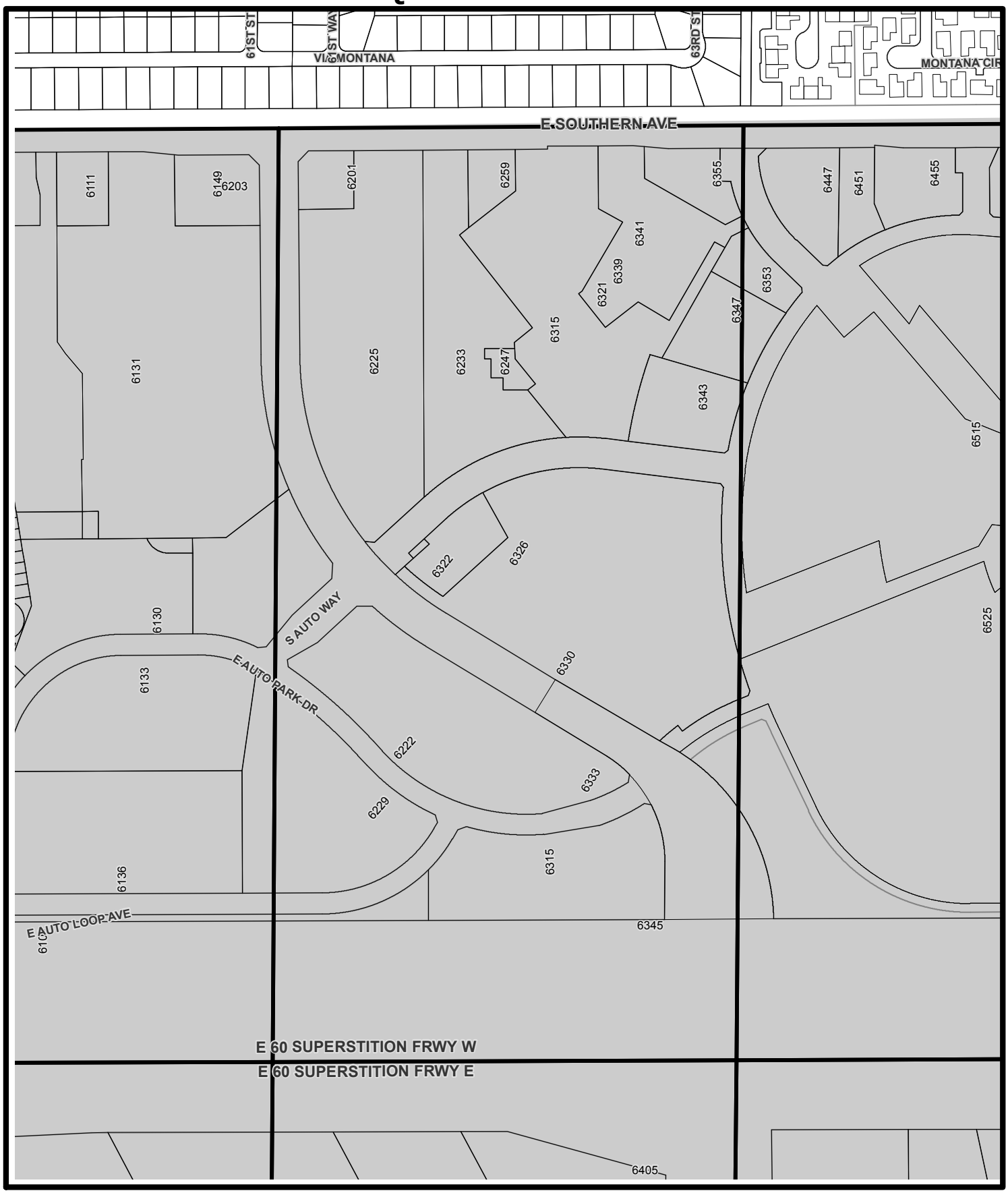


The City of Mesa makes no claims concerning the accuracy of the data provided nor assumes any liability resulting from the use of the information herein. The data provided is the property of the City of Mesa and is not to be distributed in any form nor used in any manner not authorized by the City of Mesa in writing.
COPYRIGHT 1988, 2015 CITY OF MESA, ARIZONA

Map prepared on Thursday, March 24, 2016 by the Neighborhood Outreach Office.

0 145 290 580 Feet

mesa·az

# Superstition Springs Community Master Assn. Neighborhood # 66 Quarter Section 95C




The City of Mesa makes no claims concerning the accuracy of the data provided nor assumes any liability resulting from the use of the information herein. The data provided is the property of the City of Mesa and is not to be distributed in any form nor used in any manner not authorized by the City of Mesa in writing.
COPYRIGHT 1988, 2015 CITY OF MESA, ARIZONA

Map prepared on Thursday, March 24, 2016 by the Neighborhood Outreach Office.

0 145 290 580 Feet

N W E S

# Superstition Springs Community Master Assn. Neighborhood # 66 Quarter Section 95C




The City of Mesa makes no claims concerning the accuracy of the data provided nor assumes any liability resulting from the use of the information herein. The data provided is the property of the City of Mesa and is not to be distributed in any form nor used in any manner not authorized by the City of Mesa in writing.
COPYRIGHT 1988, 2015 CITY OF MESA, ARIZONA

Map prepared on Thursday, March 24, 2016 by the Neighborhood Outreach Office.

0 145 290 580 Feet

N W E S

# Superstition Springs Community Master Assn. Neighborhood # 66 Quarter Section 103A

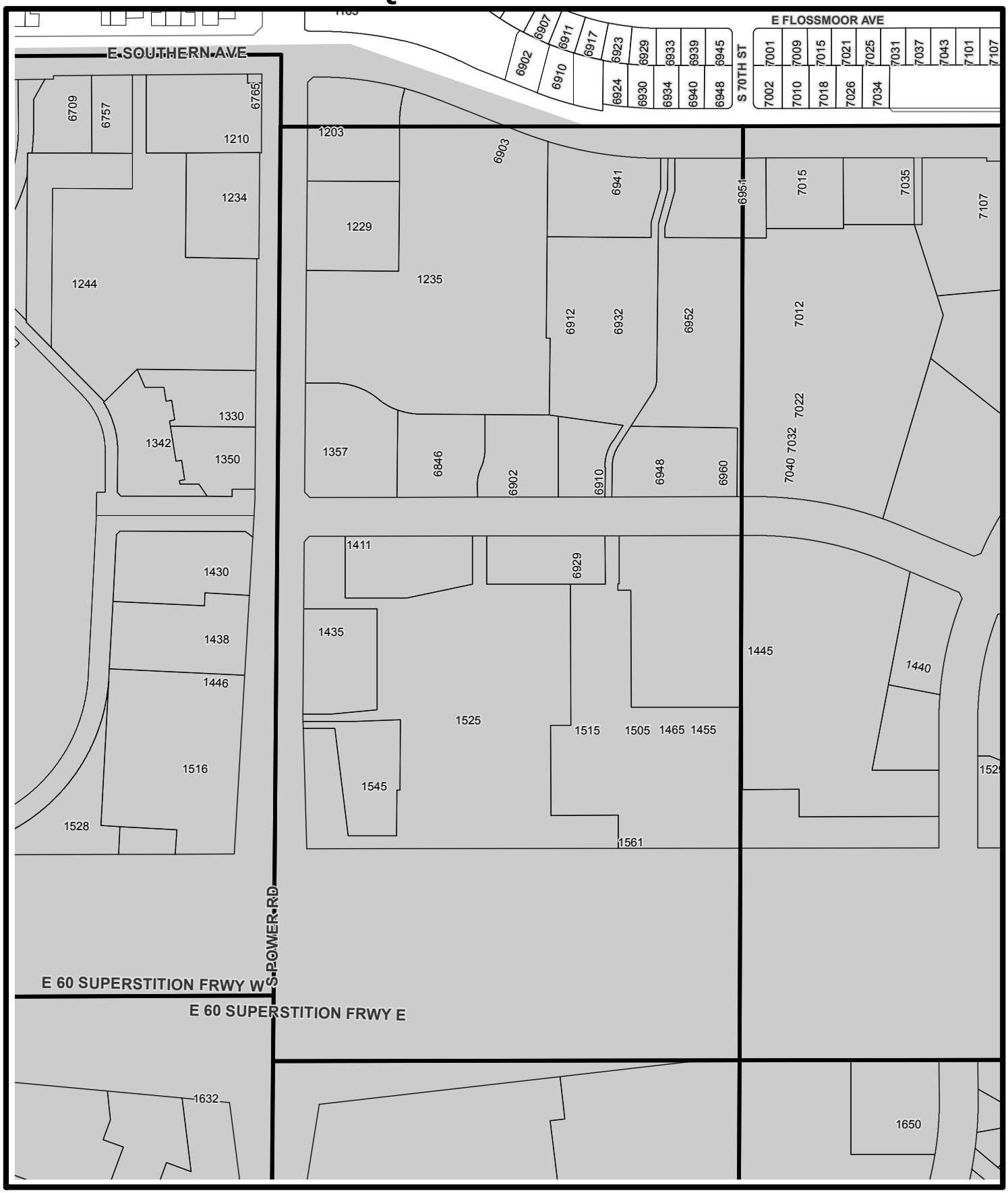


The City of Mesa makes no claims concerning the accuracy of the data provided nor assumes any liability resulting from the use of the information herein. The data provided is the property of the City of Mesa and is not to be distributed in any form nor used in any manner not authorized by the City of Mesa in writing.
COPYRIGHT 1988, 2015 CITY OF MESA, ARIZONA

Map prepared on Thursday, March 24, 2016 by the Neighborhood Outreach Office.

0 145 290 580 Feet

N W E S

# Superstition Springs Community Master Assn. Neighborhood # 66 Quarter Section 103A

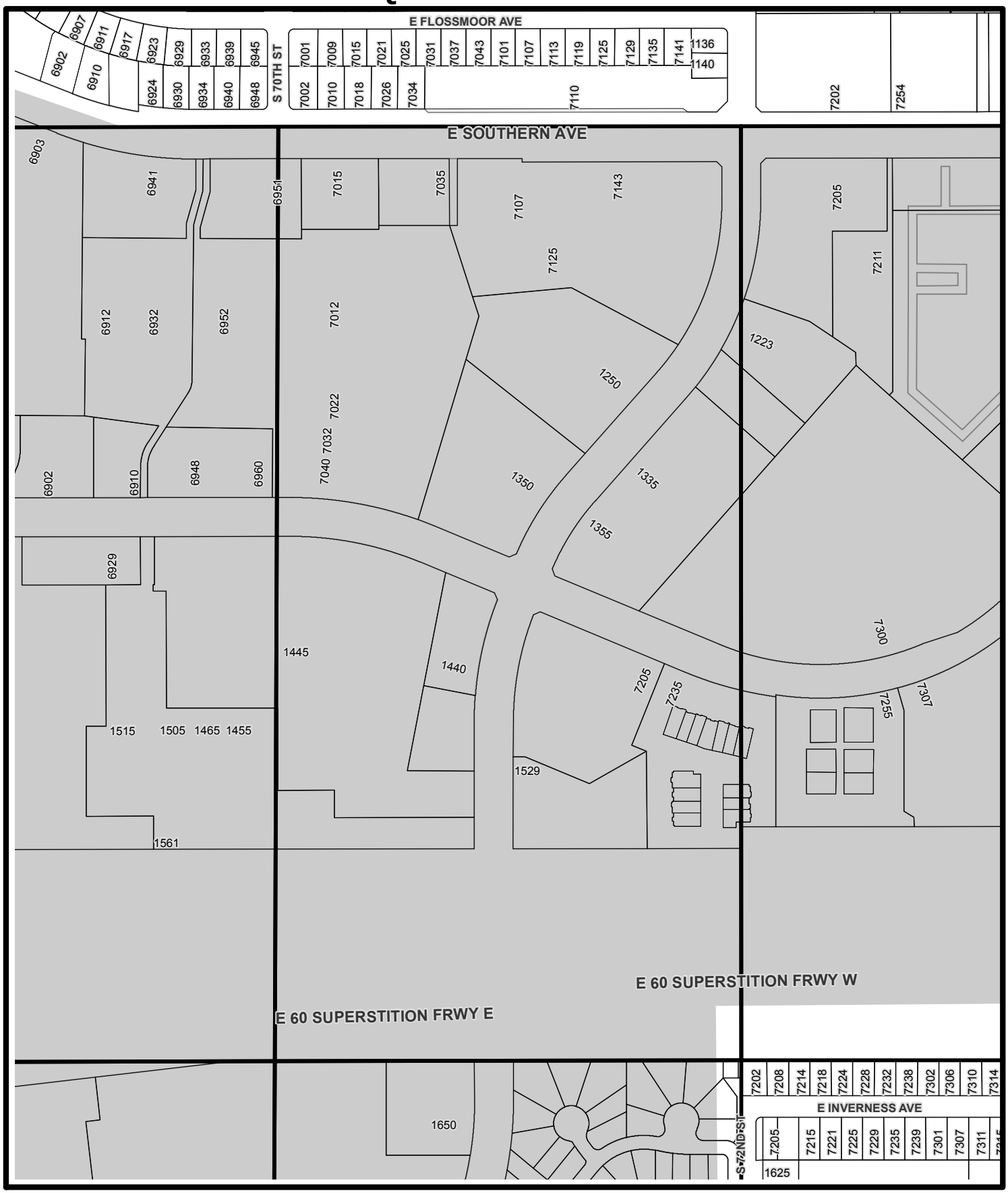


The City of Mesa makes no claims concerning the accuracy of the data provided nor assumes any liability resulting from the use of the information herein. The data provided is the property of the City of Mesa and is not to be distributed in any form nor used in any manner not authorized by the City of Mesa in writing.
COPYRIGHT 1988, 2015 CITY OF MESA, ARIZONA

Map prepared on Thursday, March 24, 2016 by the Neighborhood Outreach Office.

0 145 290 580 Feet

mesa·az

# Superstition Springs Community Master Assn. Neighborhood # 66 Quarter Section 103C

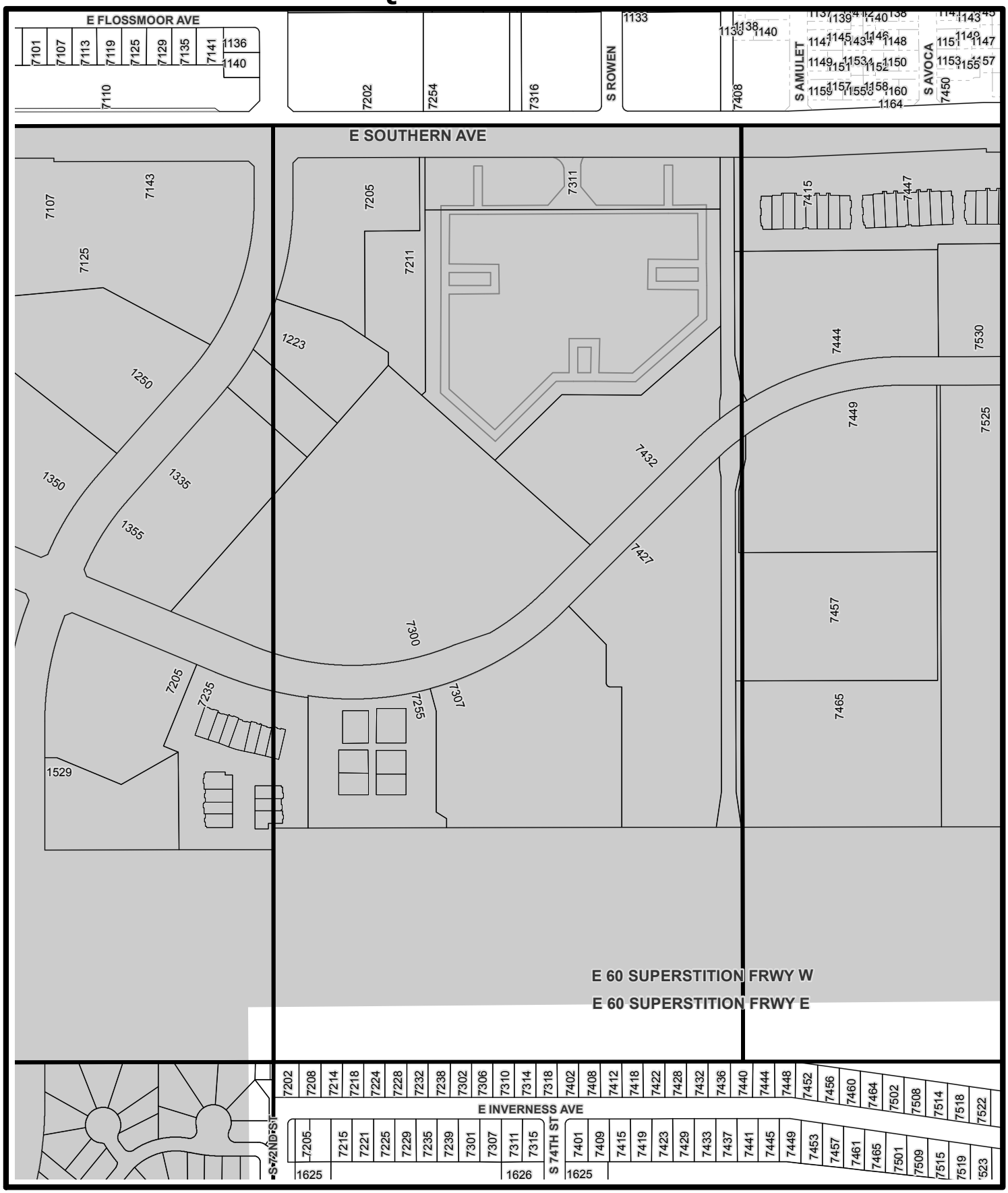


The City of Mesa makes no claims concerning the accuracy of the data provided nor assumes any liability resulting from the use of the information herein. The data provided is the property of the City of Mesa and is not to be distributed in any form nor used in any manner not authorized by the City of Mesa in writing.
COPYRIGHT 1988, 2015 CITY OF MESA, ARIZONA

Map prepared on Thursday, March 24, 2016 by the Neighborhood Outreach Office.

0 145 290 580 Feet

N W E S

# Superstition Springs Community Master Assn. Neighborhood # 66 Quarter Section 103C

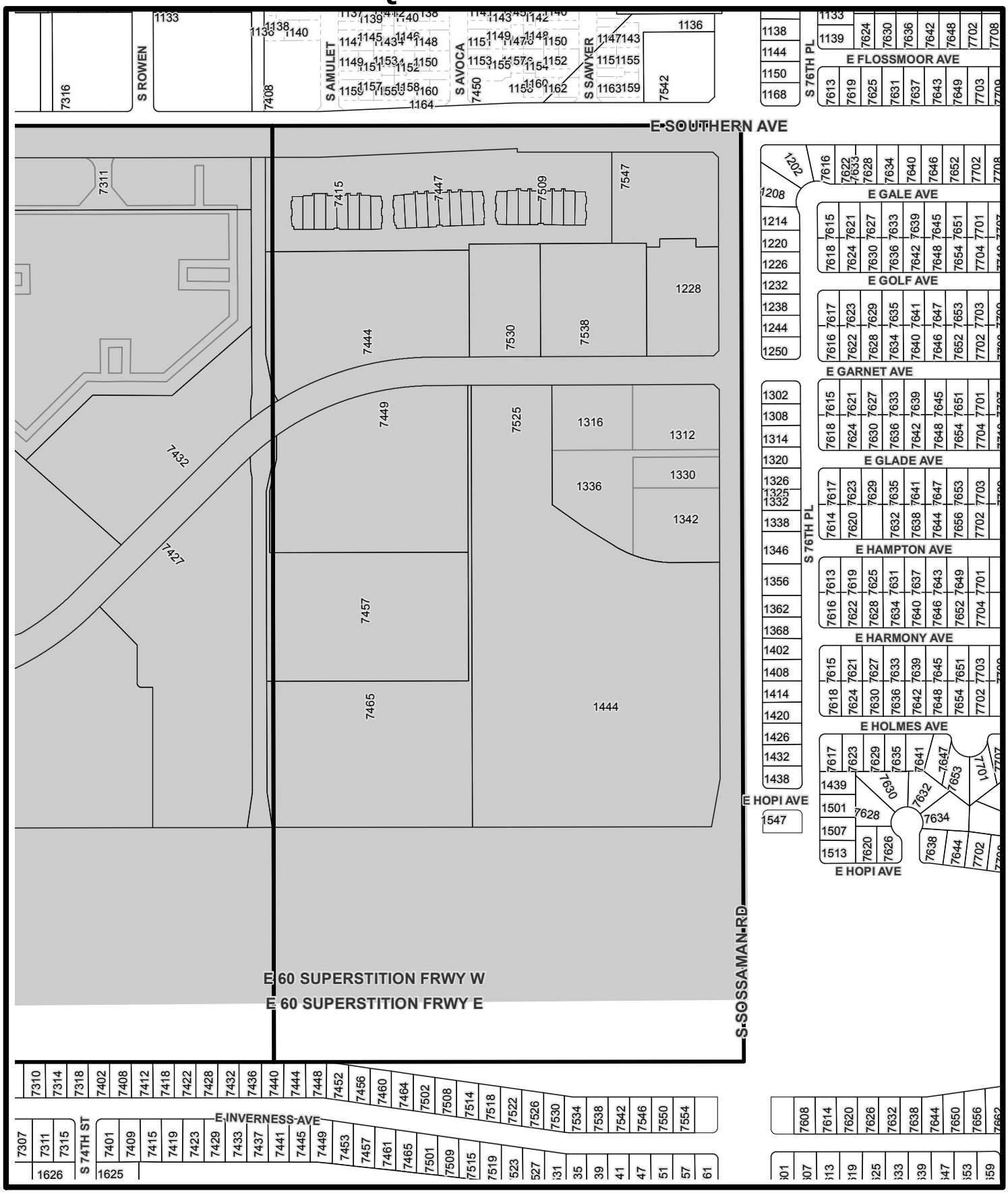


The City of Mesa makes no claims concerning the accuracy of the data provided nor assumes any liability resulting from the use of the information herein. The data provided is the property of the City of Mesa and is not to be distributed in any form nor used in any manner not authorized by the City of Mesa in writing.
COPYRIGHT 1988, 2015 CITY OF MESA, ARIZONA

Map prepared on Thursday, March 24, 2016 by the Neighborhood Outreach Office.

0 145 290 580 Feet

# Superstition Springs Community Master Assn. Neighborhood # 66 Quarter Section 95B

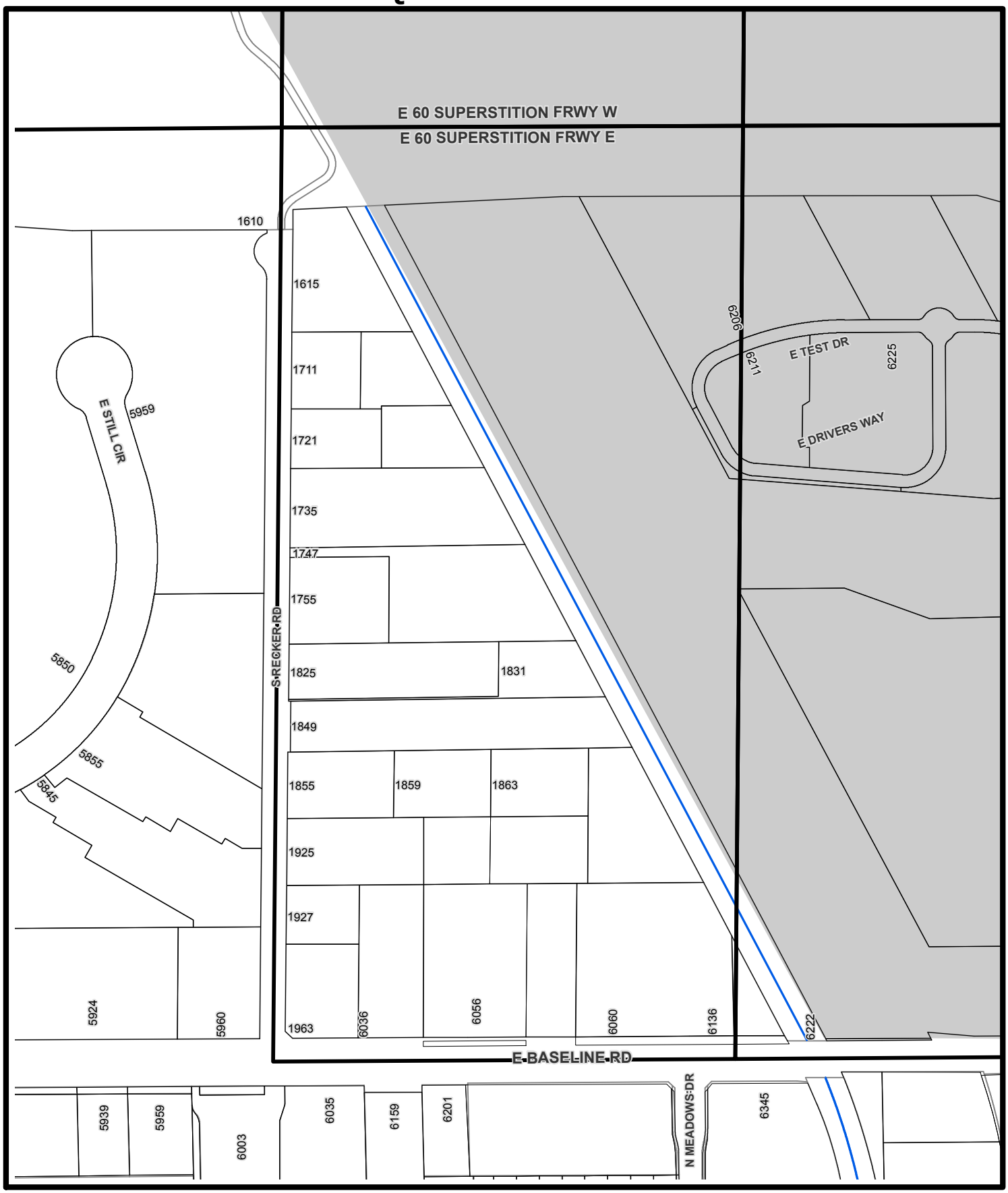


The City of Mesa makes no claims concerning the accuracy of the data provided nor assumes any liability resulting from the use of the information herein. The data provided is the property of the City of Mesa and is not to be distributed in any form nor used in any manner not authorized by the City of Mesa in writing.
COPYRIGHT 1988, 2015 CITY OF MESA, ARIZONA

Map prepared on Thursday, March 24, 2016 by the Neighborhood Outreach Office.

0 145 290 580 Feet

# Superstition Springs Community Master Assn. Neighborhood # 66 Quarter Section 95B

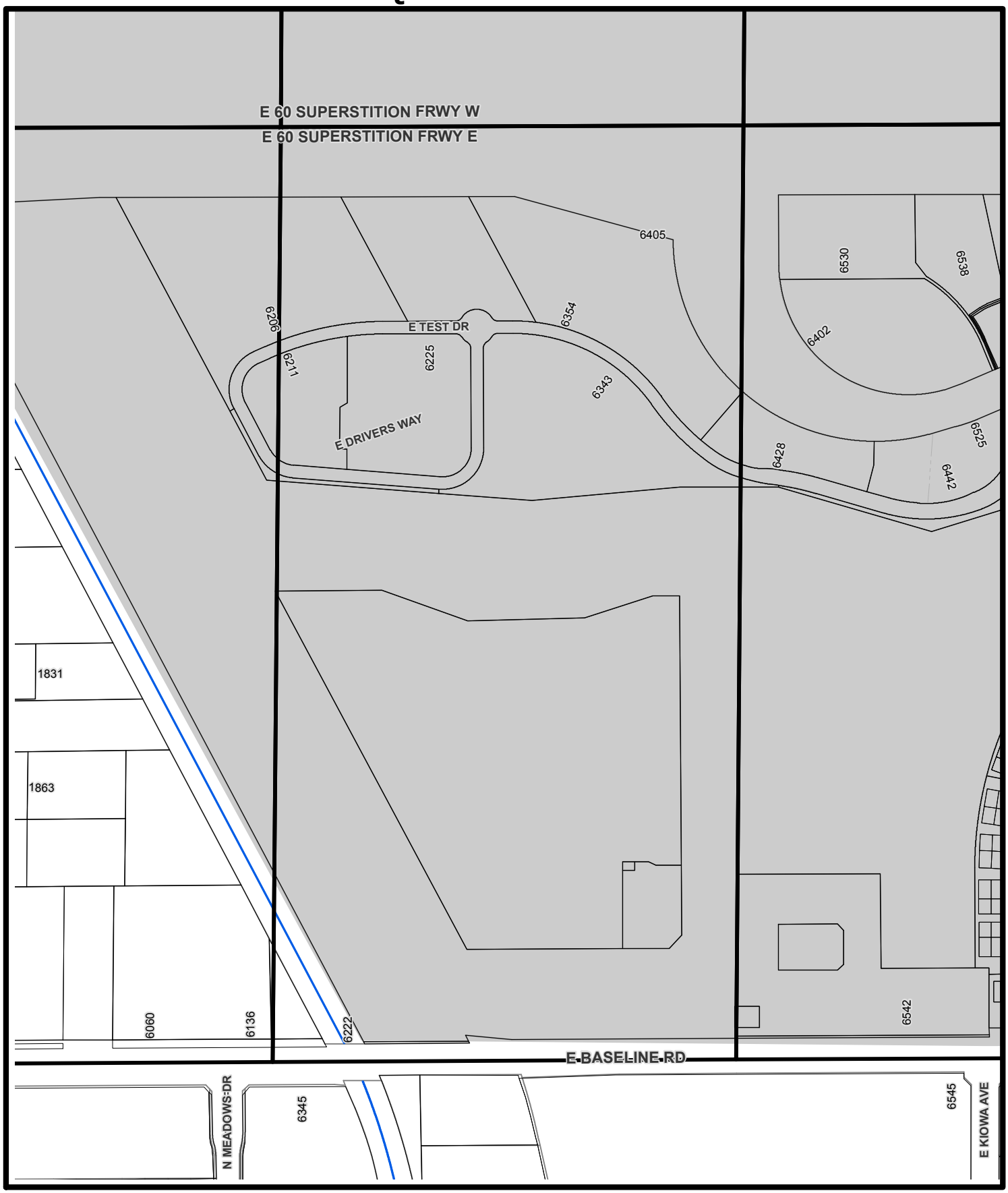


The City of Mesa makes no claims concerning the accuracy of the data provided nor assumes any liability resulting from the use of the information herein. The data provided is the property of the City of Mesa and is not to be distributed in any form nor used in any manner not authorized by the City of Mesa in writing.
COPYRIGHT 1988, 2015 CITY OF MESA, ARIZONA

Map prepared on Thursday, March 24, 2016 by the Neighborhood Outreach Office.

0 145 290 580 Feet

mesa·az

# Superstition Springs Community Master Assn. Neighborhood # 66 Quarter Section 95D




The City of Mesa makes no claims concerning the accuracy of the data provided nor assumes any liability resulting from the use of the information herein. The data provided is the property of the City of Mesa and is not to be distributed in any form nor used in any manner not authorized by the City of Mesa in writing.
COPYRIGHT 1988, 2015 CITY OF MESA, ARIZONA

Map prepared on Thursday, March 24, 2016 by the Neighborhood Outreach Office.

0 145 290 580 Feet

N W E S

mesa·az

# Superstition Springs Community Master Assn. Neighborhood # 66 Quarter Section 95D




The City of Mesa makes no claims concerning the accuracy of the data provided nor assumes any liability resulting from the use of the information herein. The data provided is the property of the City of Mesa and is not to be distributed in any form nor used in any manner not authorized by the City of Mesa in writing.
COPYRIGHT 1988, 2015 CITY OF MESA, ARIZONA

Map prepared on Thursday, March 24, 2016 by the Neighborhood Outreach Office.

0 145 290 580 Feet

N W E S

mesa·az

# Superstition Springs Community Master Assn. Neighborhood # 66 Quarter Section 103B




The City of Mesa makes no claims concerning the accuracy of the data provided nor assumes any liability resulting from the use of the information herein. The data provided is the property of the City of Mesa and is not to be distributed in any form nor used in any manner not authorized by the City of Mesa in writing.
COPYRIGHT 1988, 2015 CITY OF MESA, ARIZONA

Map prepared on Thursday, March 24, 2016 by the Neighborhood Outreach Office.

0 135 270 540 Feet

N W E S

# Superstition Springs Community Master Assn. Neighborhood # 66 Quarter Section 103B

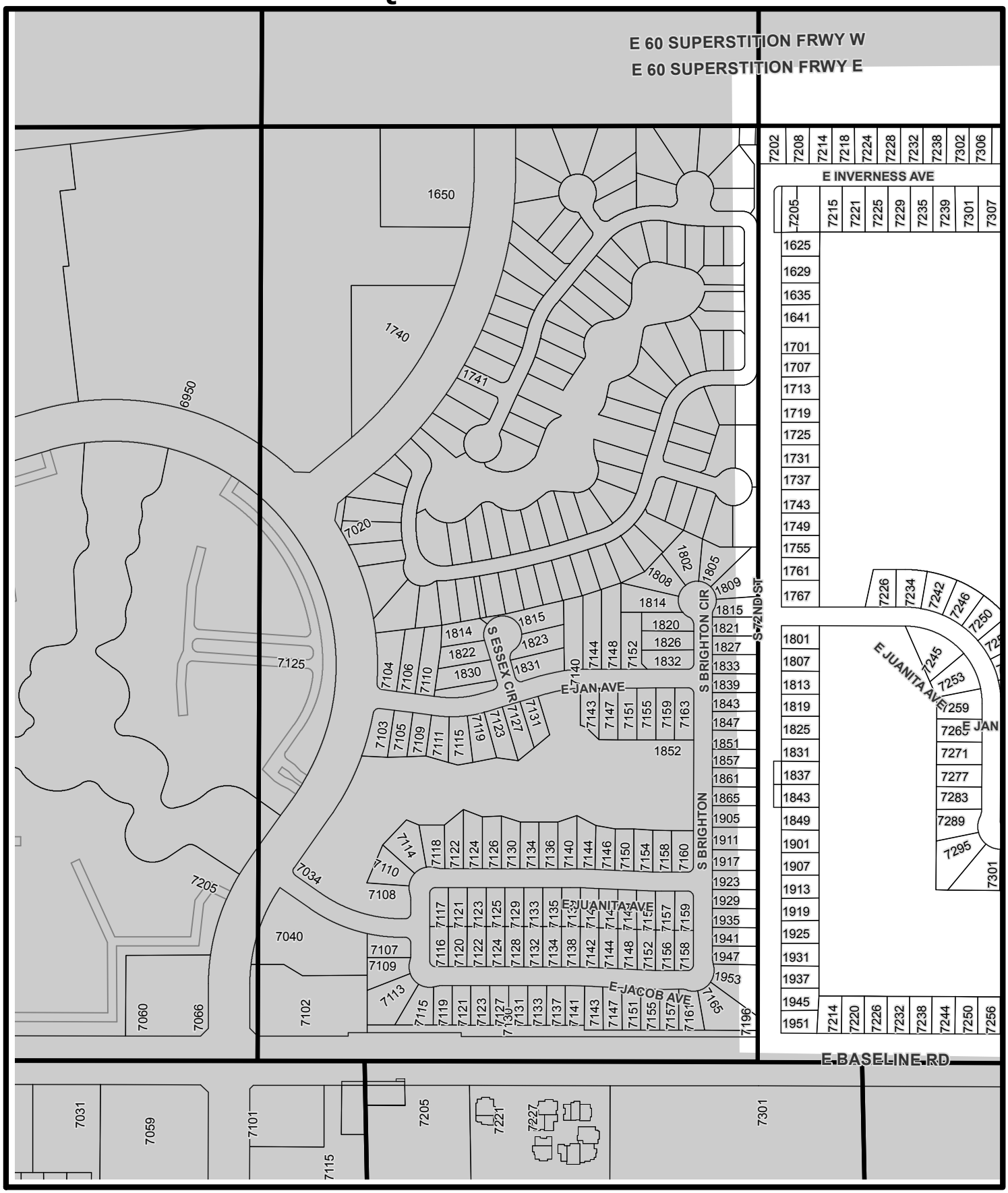


The City of Mesa makes no claims concerning the accuracy of the data provided nor assumes any liability resulting from the use of the information herein. The data provided is the property of the City of Mesa and is not to be distributed in any form nor used in any manner not authorized by the City of Mesa in writing.
COPYRIGHT 1988, 2015 CITY OF MESA, ARIZONA

Map prepared on Thursday, March 24, 2016 by the Neighborhood Outreach Office.

0 137.5 275 550 Feet

mesa·az

# Superstition Springs Community Master Assn. Neighborhood # 66 Quarter Section 104A

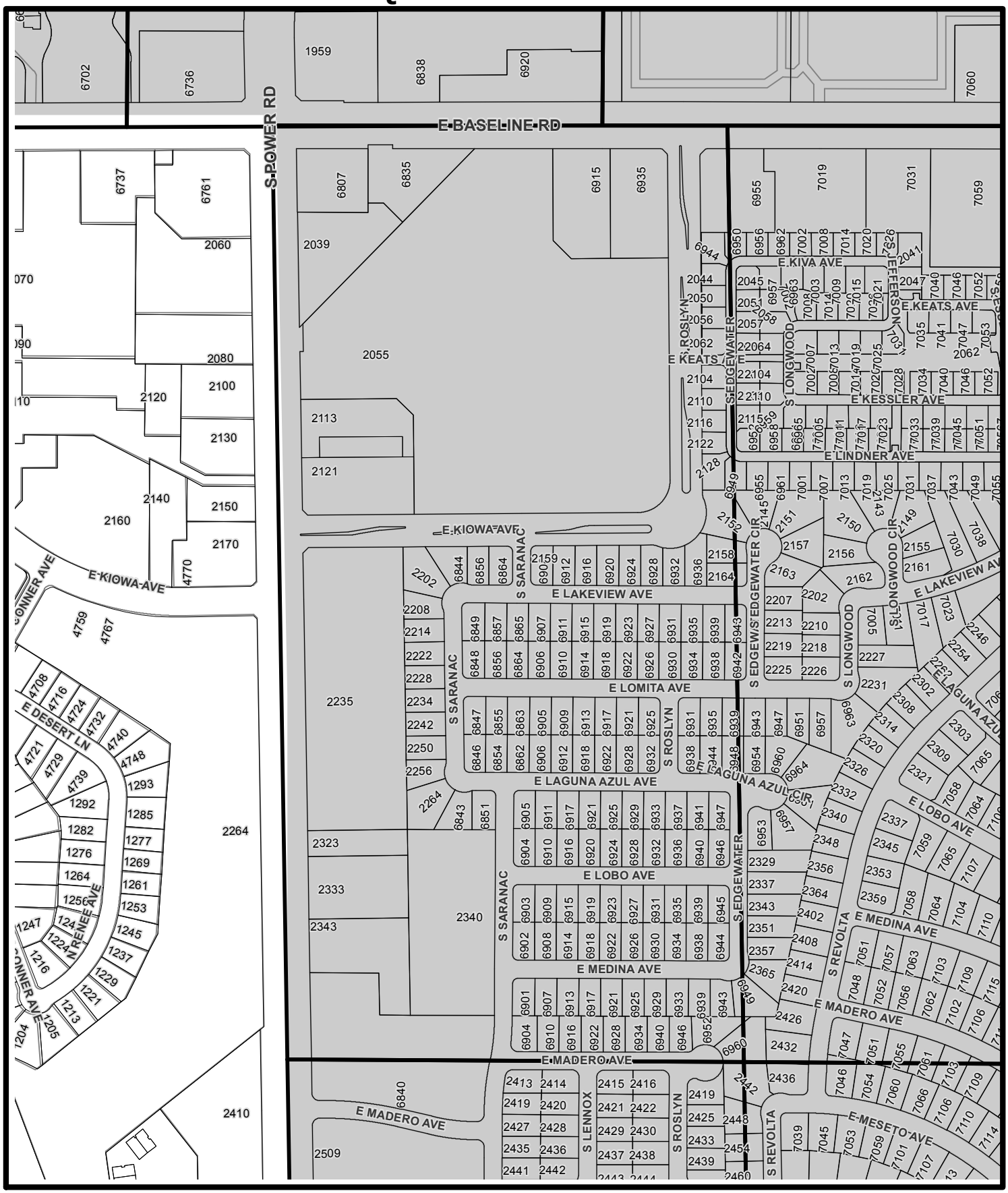


The City of Mesa makes no claims concerning the accuracy of the data provided nor assumes any liability resulting from the use of the information herein. The data provided is the property of the City of Mesa and is not to be distributed in any form nor used in any manner not authorized by the City of Mesa in writing.
COPYRIGHT 1988, 2015 CITY OF MESA, ARIZONA

Map prepared on Thursday, March 24, 2016 by the Neighborhood Outreach Office.

0 140 280 560 Feet

# Superstition Springs Community Master Assn. Neighborhood # 66 Quarter Section 104A

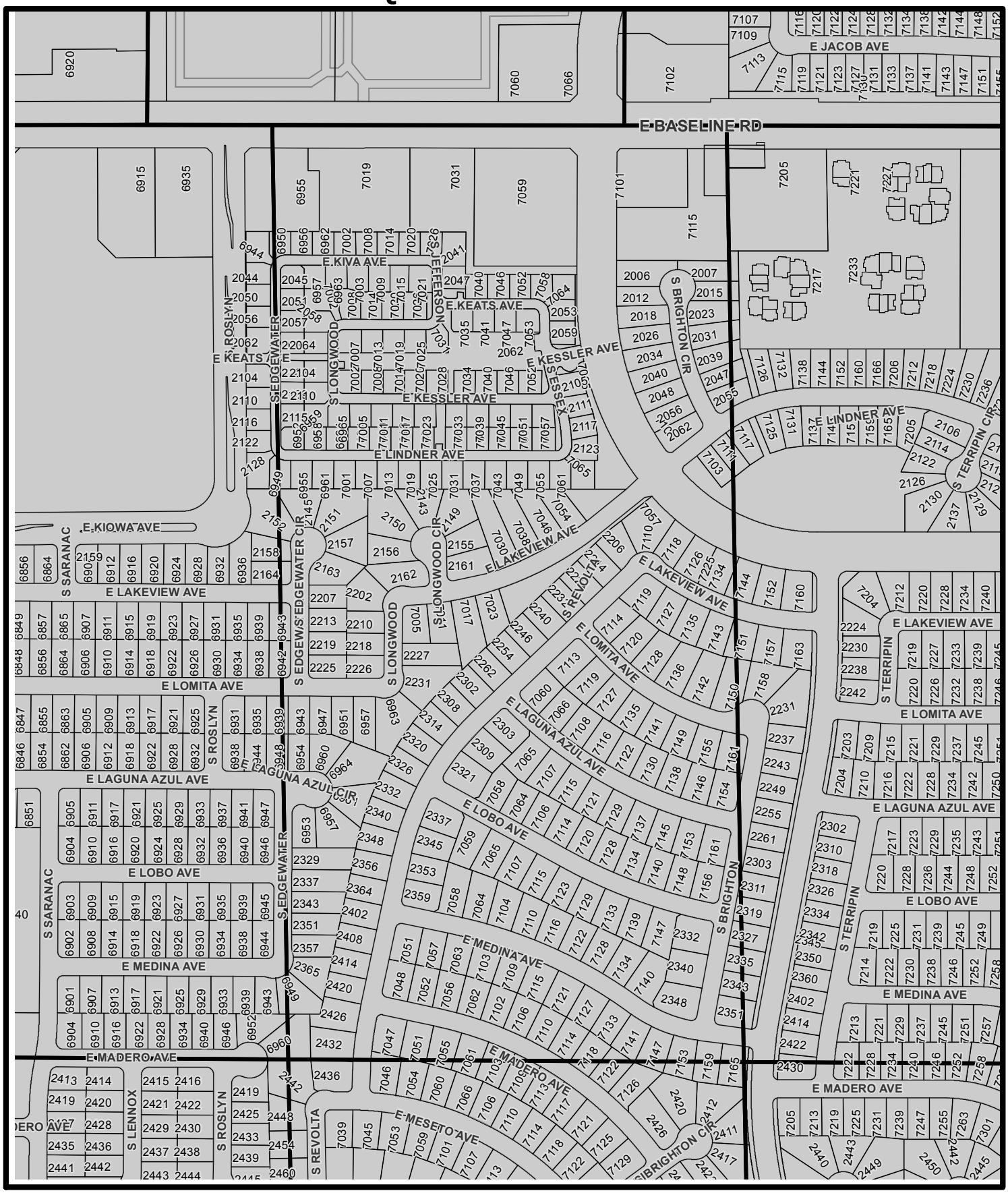


The City of Mesa makes no claims concerning the accuracy of the data provided nor assumes any liability resulting from the use of the information herein. The data provided is the property of the City of Mesa and is not to be distributed in any form nor used in any manner not authorized by the City of Mesa in writing.
COPYRIGHT 1988, 2015 CITY OF MESA, ARIZONA

Map prepared on Thursday, March 24, 2016 by the Neighborhood Outreach Office.

0 140 280 560 Feet

mesa·az

# Superstition Springs Community Master Assn. Neighborhood # 66 Quarter Section 104C

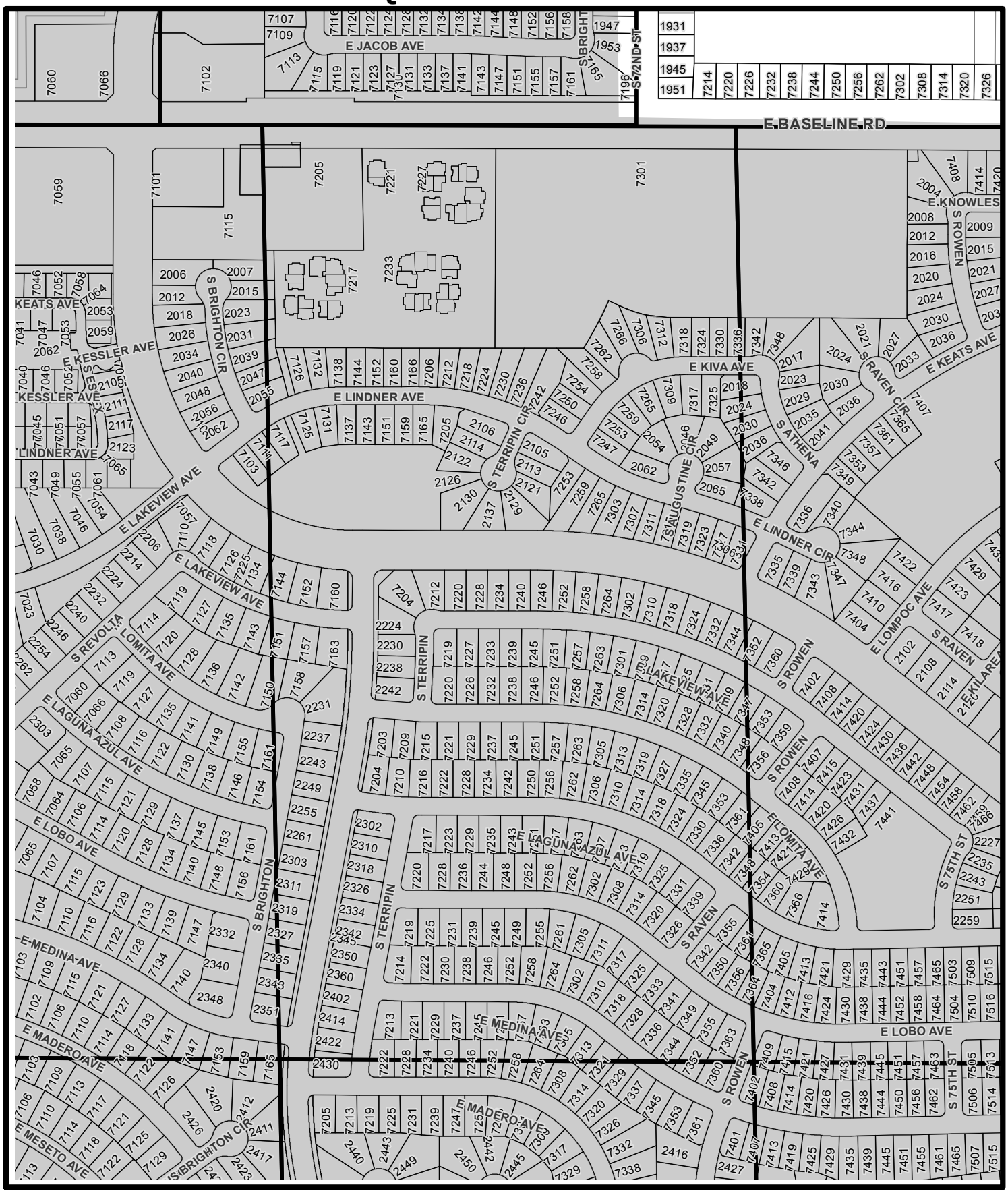


The City of Mesa makes no claims concerning the accuracy of the data provided nor assumes any liability resulting from the use of the information herein. The data provided is the property of the City of Mesa and is not to be distributed in any form nor used in any manner not authorized by the City of Mesa in writing.
COPYRIGHT 1988, 2015 CITY OF MESA, ARIZONA

Map prepared on Thursday, March 24, 2016 by the Neighborhood Outreach Office.

0 140 280 560 Feet

N W E S

# Superstition Springs Community Master Assn. Neighborhood # 66 Quarter Section 104C

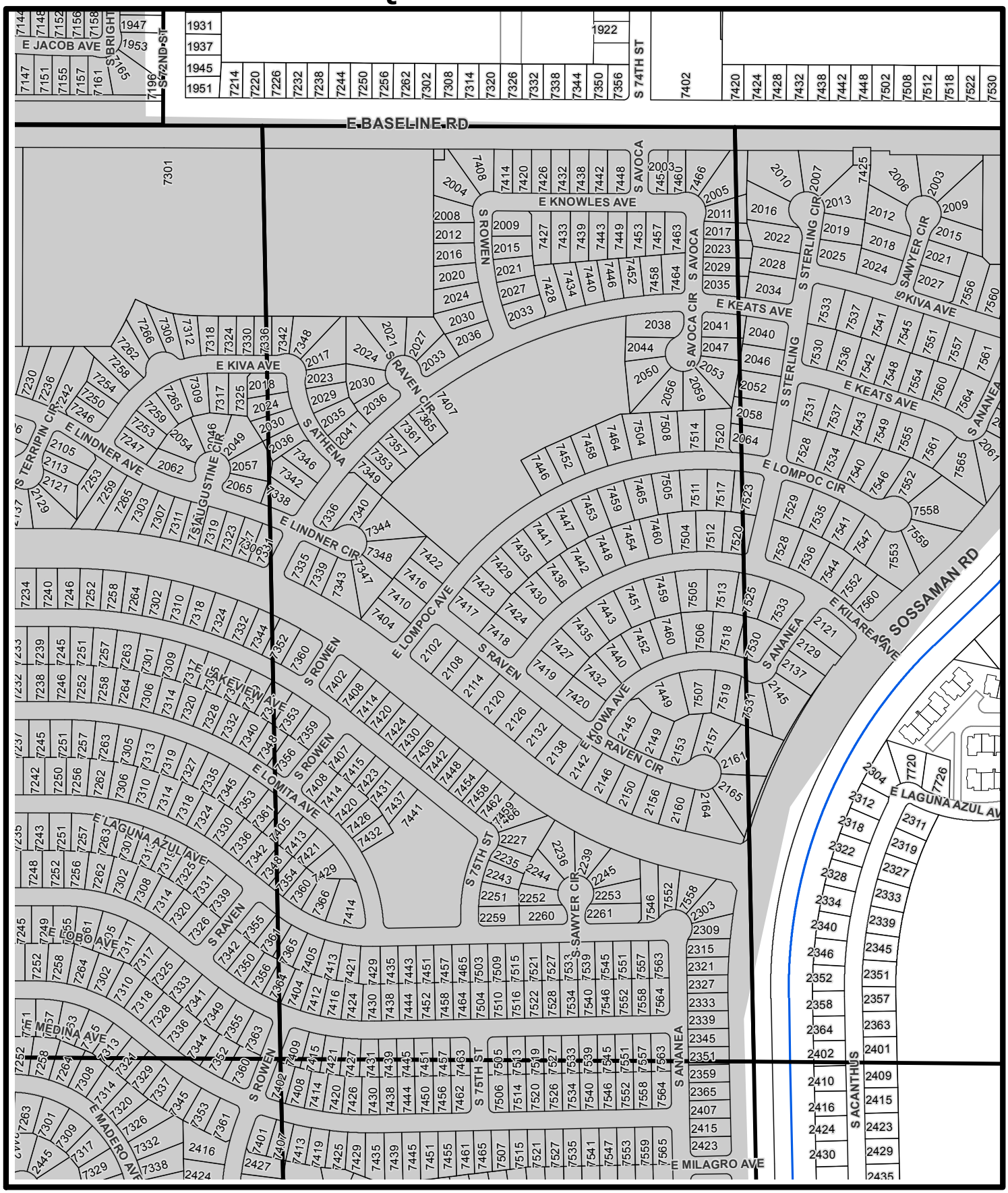


The City of Mesa makes no claims concerning the accuracy of the data provided nor assumes any liability resulting from the use of the information herein. The data provided is the property of the City of Mesa and is not to be distributed in any form nor used in any manner not authorized by the City of Mesa in writing.
COPYRIGHT 1988, 2015 CITY OF MESA, ARIZONA

Map prepared on Thursday, March 24, 2016 by the Neighborhood Outreach Office.

0 145 290 580 Feet

# Superstition Springs Community Master Assn. Neighborhood # 66 Quarter Section 112A

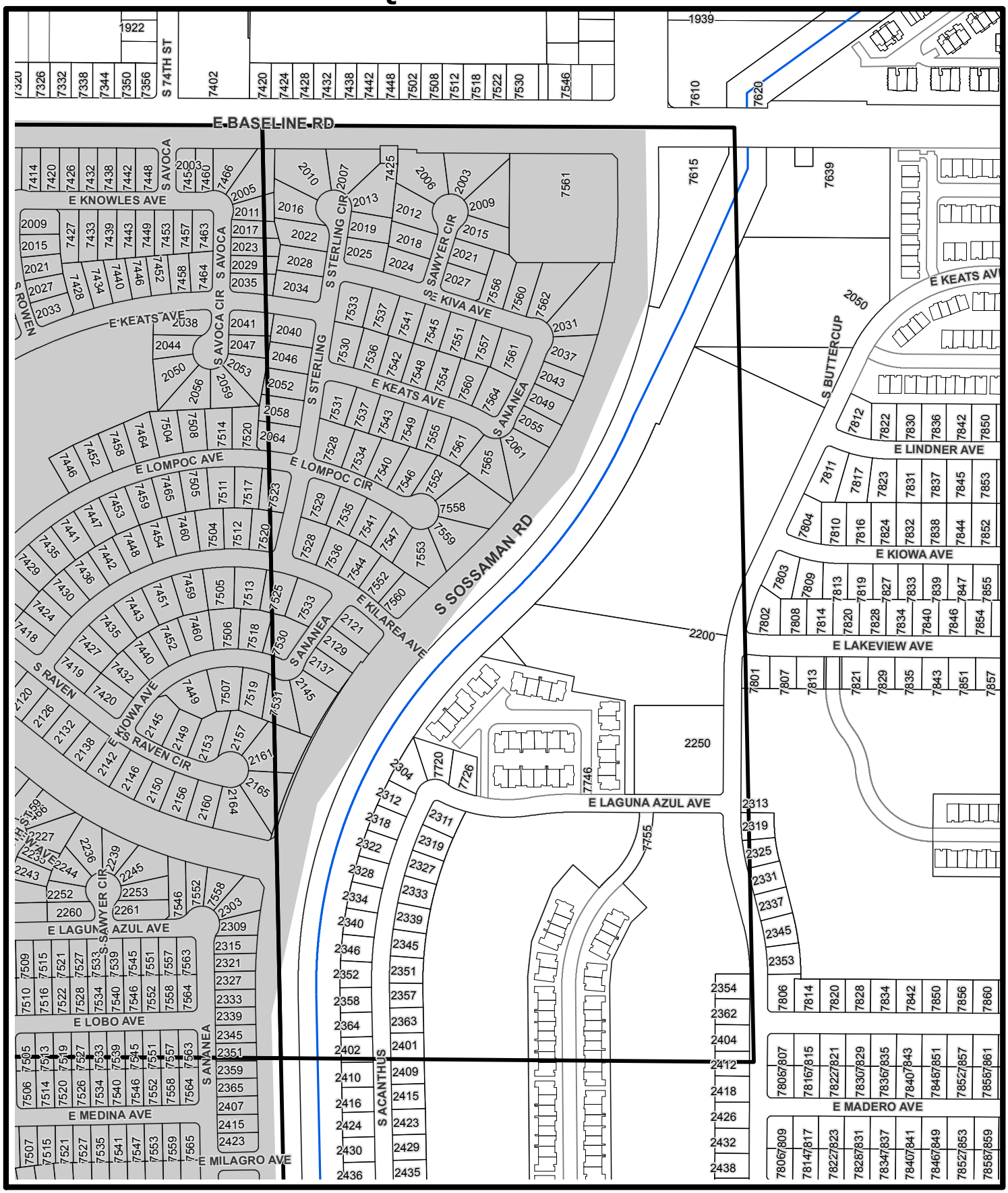


The City of Mesa makes no claims concerning the accuracy of the data provided nor assumes any liability resulting from the use of the information herein. The data provided is the property of the City of Mesa and is not to be distributed in any form nor used in any manner not authorized by the City of Mesa in writing.
COPYRIGHT 1988, 2015 CITY OF MESA, ARIZONA

Map prepared on Thursday, March 24, 2016 by the Neighborhood Outreach Office.

0 145 290 580 Feet

# Superstition Springs Community Master Assn. Neighborhood # 66 Quarter Section 104B

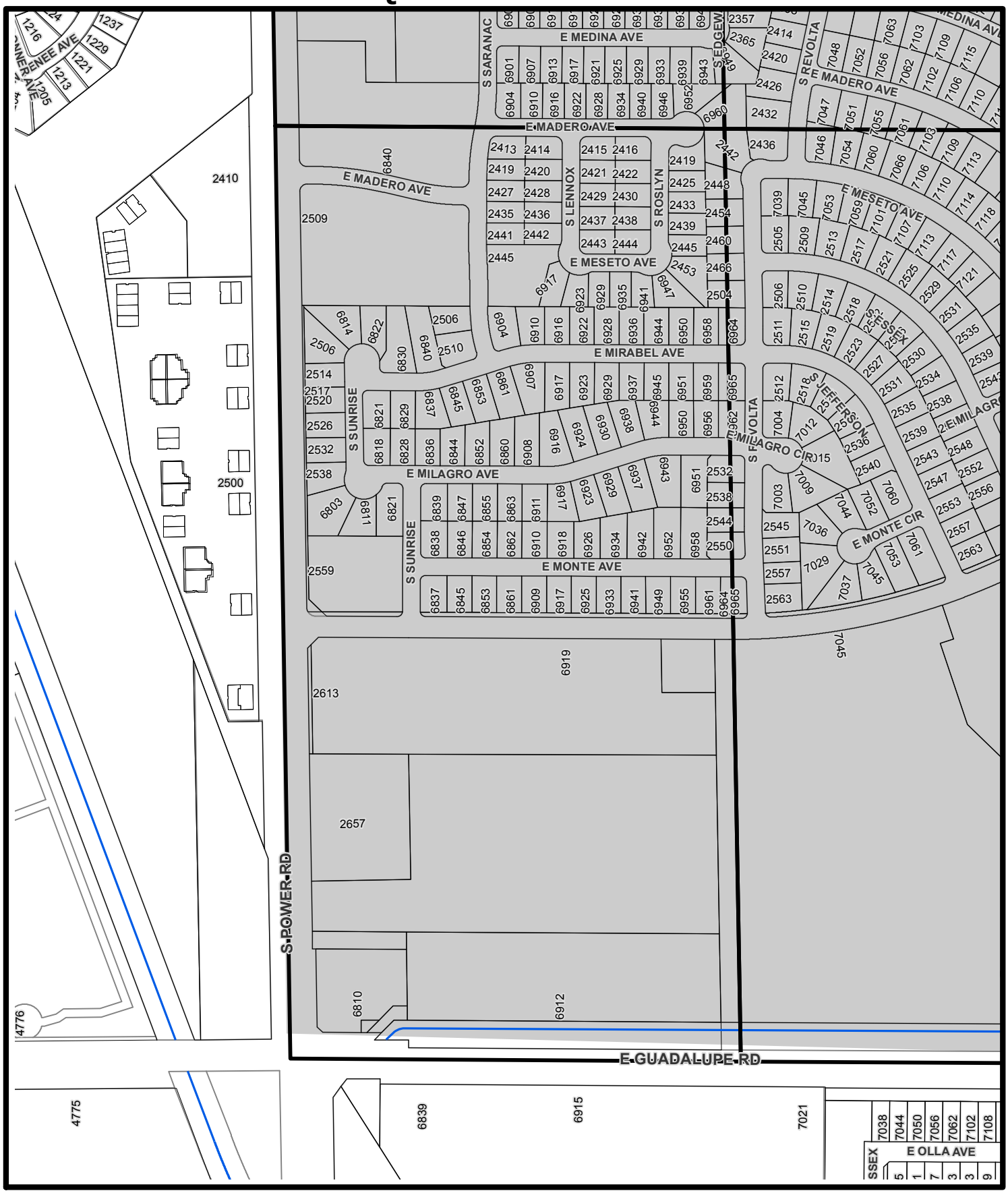


The City of Mesa makes no claims concerning the accuracy of the data provided nor assumes any liability resulting from the use of the information herein. The data provided is the property of the City of Mesa and is not to be distributed in any form nor used in any manner not authorized by the City of Mesa in writing.
COPYRIGHT 1988, 2015 CITY OF MESA, ARIZONA

Map prepared on Thursday, March 24, 2016 by the Neighborhood Outreach Office.

0 145 290 580 Feet

mesa·az

# Superstition Springs Community Master Assn. Neighborhood # 66 Quarter Section 104B

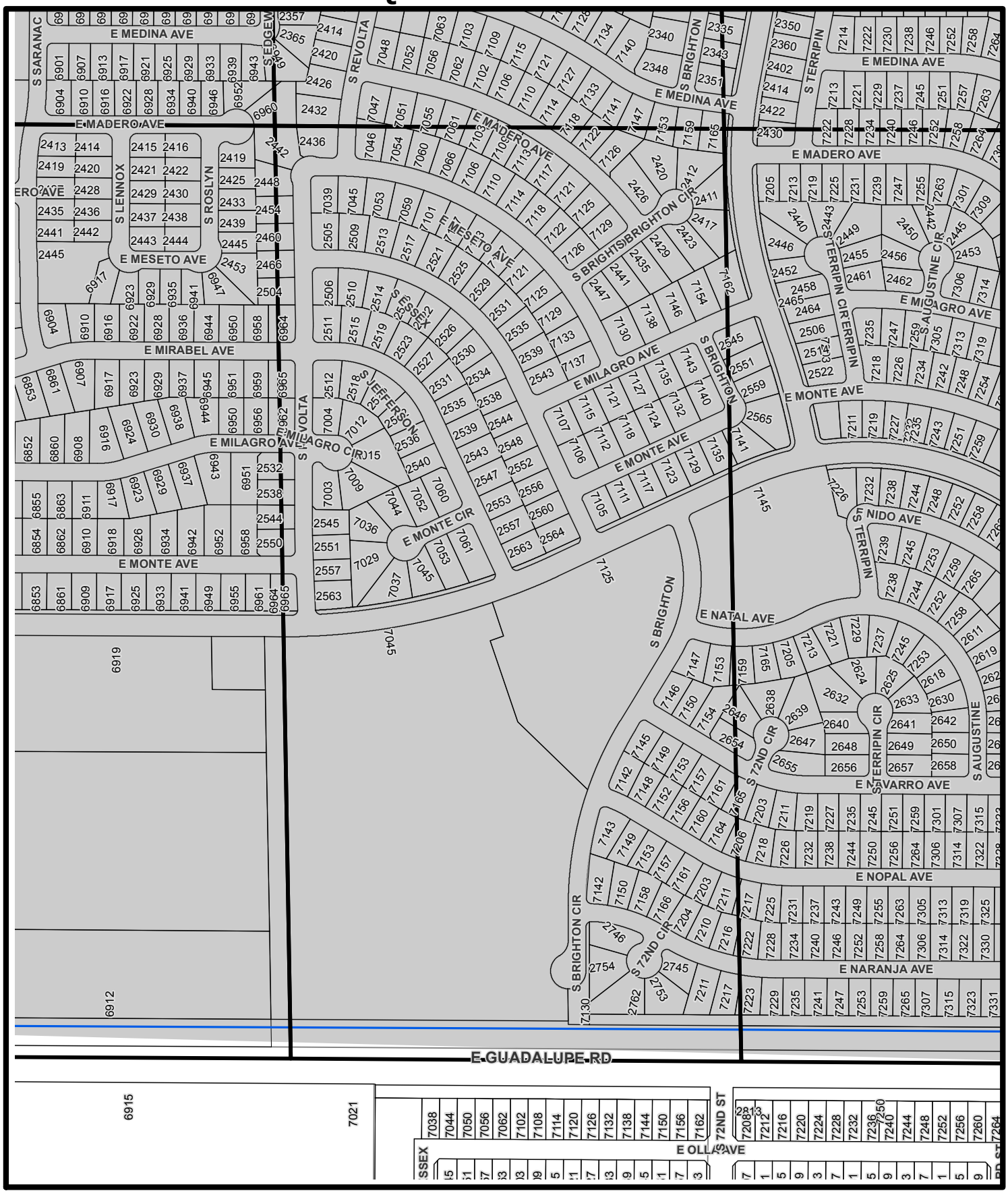


The City of Mesa makes no claims concerning the accuracy of the data provided nor assumes any liability resulting from the use of the information herein. The data provided is the property of the City of Mesa and is not to be distributed in any form nor used in any manner not authorized by the City of Mesa in writing.
COPYRIGHT 1988, 2015 CITY OF MESA, ARIZONA

Map prepared on Thursday, March 24, 2016 by the Neighborhood Outreach Office.

0 145 290 580 Feet

N W E S

mesa·az

# Superstition Springs Community Master Assn. Neighborhood # 66 Quarter Section 104D

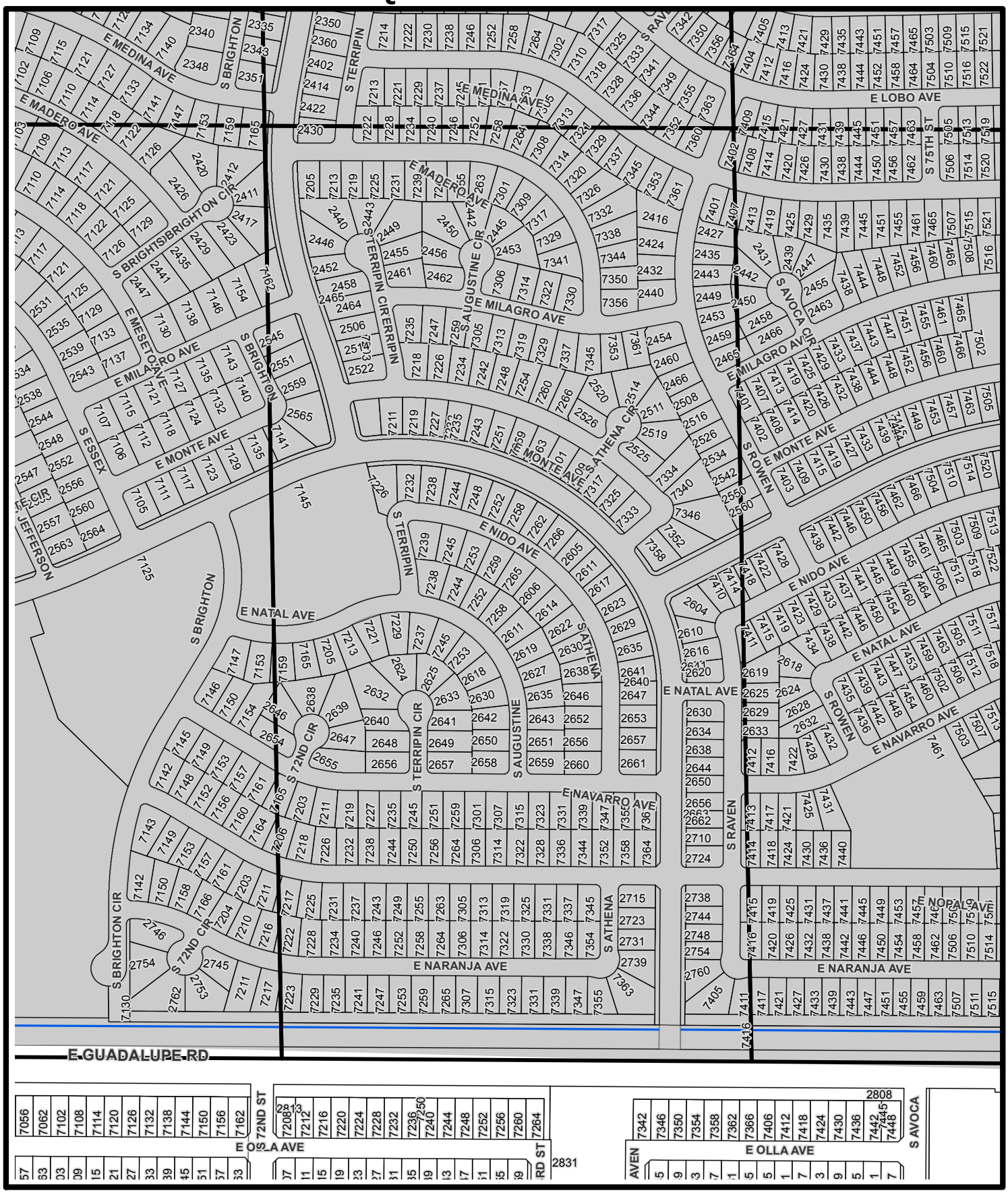


The City of Mesa makes no claims concerning the accuracy of the data provided nor assumes any liability resulting from the use of the information herein. The data provided is the property of the City of Mesa and is not to be distributed in any form nor used in any manner not authorized by the City of Mesa in writing.
COPYRIGHT 1988, 2015 CITY OF MESA, ARIZONA

Map prepared on Thursday, March 24, 2016 by the Neighborhood Outreach Office.

0 145 290 580 Feet

N W E S

mesa·az

# Superstition Springs Community Master Assn. Neighborhood # 66 Quarter Section 104D

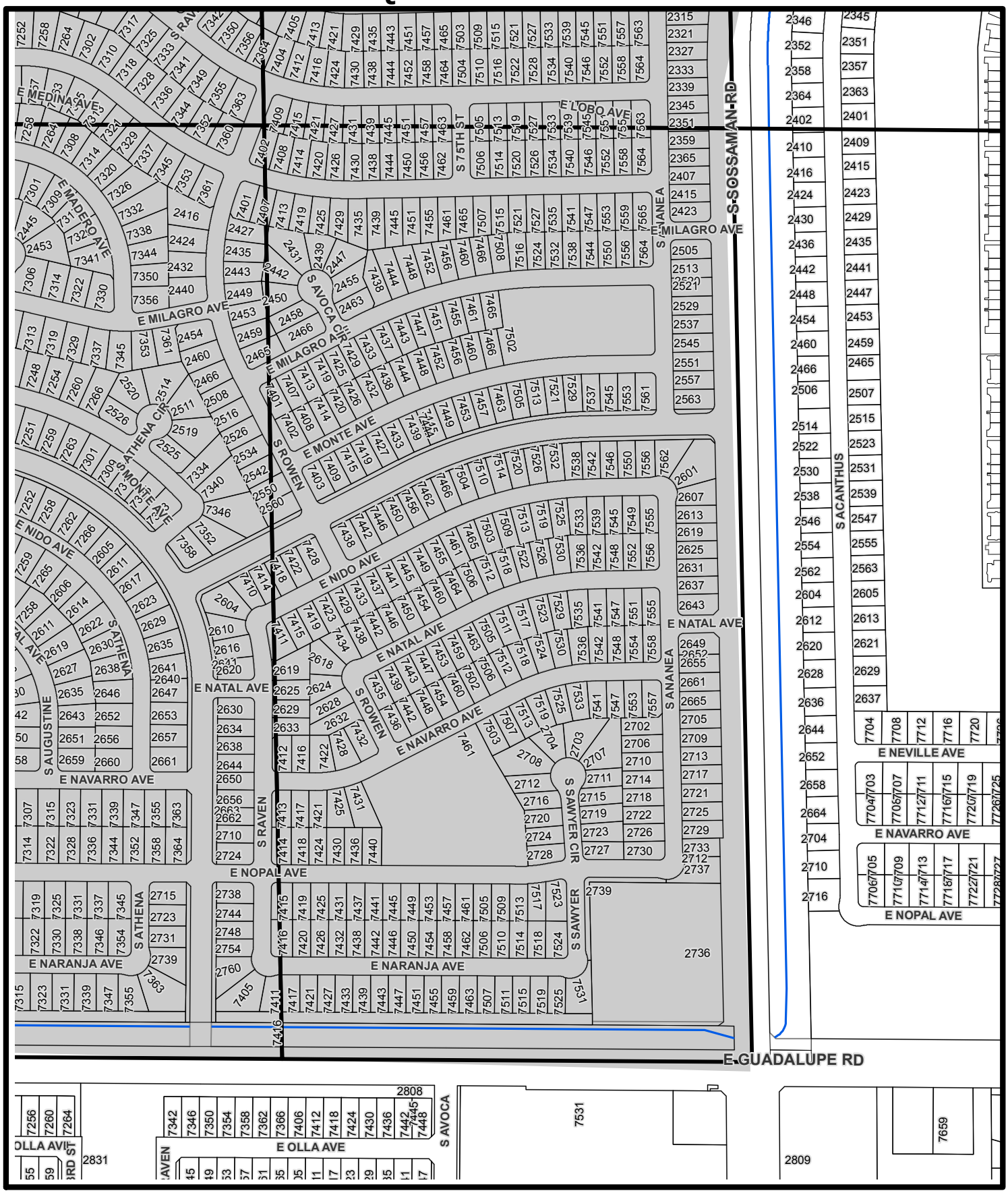


The City of Mesa makes no claims concerning the accuracy of the data provided nor assumes any liability resulting from the use of the information herein. The data provided is the property of the City of Mesa and is not to be distributed in any form nor used in any manner not authorized by the City of Mesa in writing.
COPYRIGHT 1988, 2015 CITY OF MESA, ARIZONA

Map prepared on Thursday, March 24, 2016 by the Neighborhood Outreach Office.

0 145 290 580 Feet